

88

(TO BE PUBLISHED IN PART II section 3 sub-section (ii) of the Gazette of India dated 6-5-1978)

Government of India (Bharat Sarkar)  
Ministry of Energy (Oorja Mantralaya)  
Department of Coal (Koyla Vibhag)

New Delhi, the 24<sup>th</sup> April, 1978.

NOTIFICATION

S.O. 1311 WHEREAS by the notification of the Government of India in the Ministry of Energy (Department of Coal) No. S.O. 4314 dated the 25th October, 1976, under sub-section (1) of section 7 of the Coal Bearing Areas (Acquisition and Development) Act, 1957 (20 of 1957), the Central Government gave notice of its intention to acquire the lands in the locality specified in the schedule appended to that notification;

AND WHEREAS the competent authority in pursuance of section 8 of the said Act has made his report to the Central Government;

AND WHEREAS the Central Government after considering the report aforesaid, and, after consulting the Government of Bihar, is satisfied that the lands measuring 1253.00 acres (approximately) or 507.05 hectares (approximately), described in the schedule appended hereto, should be acquired;

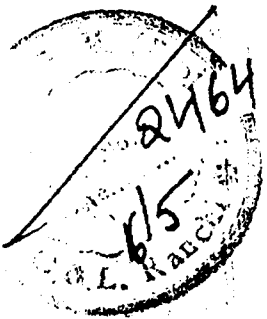
Now, therefore, in exercise of the powers conferred by sub-section (1) of section 9 of the said Act, the Central Government hereby declares that the lands measuring 1253.00 acres (approximately) or 507.05 hectares (approximately), described in the said Schedule, are hereby acquired.

The plans of the area covered by this notification may be inspected in the office of the Deputy Commissioner, Hazaribagh (Bihar) or in the office of the Coal Controller, 1, Council House Street, Calcutta or in the office of the Central Coalfields Limited (Revenue Section), Darbhanga House, Ranchi (Bihar).

.....2/-

*Emp/ce/1575  
1-5-78*


*2pm (RC)*



*Dy C (R)  
LJ  
6/5*

*Sr. RA (cc. B/S)*

*8/5/78*



*2021*

FILE SCHEDULE  
Block I & IV Extn.  
Sub-Block I A  
Ramgarh Coal field

Dr. No. Rev/65/77  
 dt. 15.12.77  
 (Showing lands acquired)

Sl. No.	Village	Thana	Thana Number	District	Area	Remarks
1.	Koihara	Ramgarh	150	Hazaribagh		Part
2.	Lerhi Tongri	-do-	151	-do-		-do-
3.	Janiamara	-do-	152	-do-		-do-
4.	Gaurabara	-do-	153	-do-		-do-
5.	Bhuchangdih	-do-	154	-do-		-do-
6.	Sawai	-do-	155	-do-		-do-

Total areas:- 600.00 acres (approx.)  
 or 242.80 hectares (approx.)

Plot numbers acquired in village Koiharas:-

1(P), 8(P), 14(P), 16(P), 16, 17, 18(P), 91(P), 92(P),  
 281(P), 285 and 318(P).

Plot numbers acquired in village Lerhi Tongri:-

2(P), 4 to 8, 9(P), 12(P), 13, 32(P), 33(P), and 35 (P).

Plot numbers acquired in village Janiamaras:-

1(P), & 10(P).

Plot numbers acquired in village Gaurabaras:-

1(P), 2, 3, 4, 5, 6(P), 7 to 14, 15(P), 16 to 22.

Plot numbers acquired in village Bhuchangdih:-

1 (P), 65(P), 75(P), 76, 77, 78 and 79 (P).

Plot numbers acquired in village Sawai:-

236(P), 237(P), 238(P), 239(P), 251(P), 252 to 251, 262(P),  
 263(P), 266(P), 291(P), 292(P), 293(P) and 294(P).

Boundary Description :-

- A-B line passes through plot numbers 1 and 15 in village Koihara.
- B-C line passes through plot numbers 14, 8, and 1 in village Koihara.
- C-D line passes along the part central line of Damodar Nadi (which is also part common boundary of villages Koihara / Gopo, / and
- D-E line passes through plot numbers 1, 18, 91, 92 in village Koihara, through plot numbers 1 and 6 in village Gaurabera, again through plot numbers 92, 284, 92 and 618 in village Koihara, through plot numbers 237, 236, 238, 239 and 236 in village Sewai again through plot number 15 in village Gaurabera again through plot numbers 261, 263, 262, 261, 260, 261, 262, 263 and 264 in village Sewai and through plot numbers 75 and 79 in village Bhuchungdih (which is also the part common boundary of Ramgarh Block I acquired u/s 9(1) of the Coal Act) vide S.O. No. 3894 dt. 22.12.62.
- E-F line passes through plot numbers 79, 75 and 65 in village Bhuchungdih (which is also part common boundary of Ramgarh Block I acquired u/s 9(1) of the Coal Act vide S.O. No. 3894 dt. 22.12.62).
- F-G line passes through plot numbers 65 and 1 in village Bhuchungdih, through plot number 10 and 1 village Jarimara, through plot number 1 in village Gaurabera through plot numbers 9, 12, 32, 33 and 35 in village Lerhitongri.
- G-H line passes through plot numbers 35, 33 and 2 in village Lerhitongri.
- H-I line passes along the part common boundary of villages Lerhitongri and Koihara.
- I-A line passes along the part central line of Damodar Nadi (which is also the part common boundary of village Koihara and Gopo) and meets at starting point 'A'.

All Rights		Sub-Block 'B'		(Showing lands acquired)	
Sl. No.	Village	Thana	Thana No.	District	Area Remarks
1.	Bhuchungdih	Ramgarh	154	Hazaribagh	part.

Total area :- 28.00 acres (approx.)  
or 11.33 hec. (approx.)

Plot numbers acquired in village Bhuchungdih :-

49(P), 62(P), 65(P), 79(P) and 240(P).

Boundary Description :-

J-K line passes through plot number 79 in village Bhuchungdih (which is also the part common boundary ~~XXX~~ of Ramgarh Block-I acquired u/s 2(1) of the Coal Act, vide S.O. No. 3394 dt. 22.12.62).

K-L-M-N-O lines pass through plot numbers 79, 62 and 240 in village Bhuchungdih.

O-P line passes along the part central line of Bhera Nadi (which is also the part common boundary of villages Bhuchungdih and Banda).

P-Q-R-S-J lines pass through plot numbers 240, 49, 62 and 65 in village Bhuchungdih and meet at starting point 'J'.

Sub-Block 'C'

All Rights		Sub-Block 'C'			
Sl. No.	Village	Thana	Thana Number	District	Area Remarks
1.	Sewal	Ramgarh	155	Hazaribagh	part
2.	Hutusdag	-do-	156	-do-	part
3.	Tewardag	-do-	158	-do-	part

Total area :- 90.00 acres (approx.)  
or 36.42 hectares (approx.)

Plot numbers acquired in village Sewai :-

992(P), 999(P), 1000 to 1024, ~~12~~ 1025(P), 1026, 1027(P),  
1028(P), 1029(P), 1034(P), 1134(P), 1135, 1136,  
1137(P), 1138(P).

Plot numbers acquired in village Hutugda :-

1, 2, 3, 4(P), 5, 6, 7, 8(P), 9(P), 11(P), 12 to 21,  
22(P), 23(P), 24(P), 25(P), 54(P), 55, 57(P), 64 to 72  
149(P), 151(P), 153(P), 154(P), 158(P), 161, 162(P),  
163(P), 164(P), 165, 166(P), 167 to 170, 171(P), 177(P),  
2A 178(P), 179(P), 180, 181, 182, 183, 184, 185(P), 186(P),  
190(P), 191(P), 192(P), 193 to 199 and 200(P).

Plot numbers acquired in village Tawarda :- 361 (P), & 362(P).

Boundary Description:-

- A/1-A/2 line passes through plot numbers 1034 along part eastern boundary of plot no. 983 through plot no. 1025 in village Sewai (which is also the part common boundary of Ramgarh Block I acquired u/s 9(1) of the Coal Act, vide S.O. No. 3694 dt. 22.12.52).
- A-2-A/3 line passes through plot numbers 1025, 998, 999, 1137 and 1138 in village Sewai through plot nos. 25, 24, 23, 22, 25, 192 and 191 in village Sewai (which is also the part common boundary of the block acquired under I.A. Act).
- A/3-A/4-A/5-A/6-A/7-A/8 lines pass through plot numbers 191, 190, 185, 186, along southern boundary of plot numbers 186, 187, 63 through plot number 54 along eastern boundary of plot number 55, through plot number 54, along part northern boundary of plot number 83, along northern boundary of plot numbers 82, 81, 73, 160, then along part northern boundary of plot number 164, through plot numbers 164, 163, 162, 161, 163, 164, 153, 151 in village Hutugda, through plot numbers 362 and 361 in village Tawarda, again through plot number 149 in village Hutugda.
- A/3-A/9 line passes through plot numbers 149 in village Hutugda through plot number 361 and 362 in village Tawarda, again through plot numbers 154, 165, 171, 172, 178, 179, 177 and 200 in village Hutugda.

A/9-A/1 line passes through plot numbers 200, 11, 9, 8, and 4 in village Hutugda, through plot numbers 1131, 1029, 1028, 1027 and 1034 in village Sewai (which is also the part common boundary of Rangarh Block I acquired u/s 9(i) of the Coal Act, vide S.O. No. 3394 dt. 22.12.62) and meets at starting point A/1.

All Rights                      Sub-Block 'D'                      (Showing lands acquired).

Sl. No.	Village	Thana	Thana number	District	Area	Remarks
1.	Mael	Rangarh	113	Hazaribagh		Part.
2.	Sewai	-do-	155	-do-		-do-

Total area :- 535.00 acres (approx.)  
or                      216.50 hectares (approx.)

Plot numbers acquired in village Mael :-

293(P), 313(P), 314(P), 317(P), 318 to 351, 352(P), 433(P), 475(P), 477(P), 481(P), 482(P), 484(P), 425(P), 486, 487(P), 488 to 507, 508(P), 509 to 537, 538(P), 540(P), 543(P), 544(P), 545(P), 532(P), 532, 584(P), 617 (P), 618(P), 619, 620(P), 621(P), 622 to 635, 636(P), 637(P), 638 to 647, 648(P), 649(P), 650(P), 651 to 656, 657(P), 658, 721(P), 723(P), 724(P), 725(P), 726(P), 727(P), 728(P), 734(P), 736(P), 737(P), 738 to 741, 742(P), 743(P), 744(P), 745 to 750, 751(P), 752(P), 753(P), 754, 755, 756(P), 757, 758, 759, 760(P), 823(P), 824(P), 825(P), 826, 827, 828(P), 840(P), 841 to 862, 863(P), 865(P), 866, 867(P), 868(P), 869, 870, 871(P), 872(P), 8294(P), 4215.

Plot number acquired in village Sewai :-

700 (P), 705(P), 706(P), 707 to 711, 712(P), 713(P), 723(P), 724 to 727, 728(P), 729(P), 730 to 737, 738(P), 741(P), 742, 743(P), 744 to 953, 954(P), 955(P), 956 to 971, 972(P), 973 to 985, 1034(P), 1183 to 1207, 1208(P), 1209 to 1246, 1247(P), 1305(P), 1306, 1307, 1308, 1310 to 1322, 1329(P), 1330, 1335.

Boundary description:-

A/10-A/11 line passes through plot numbers 724, 723, 724, 725, 726, 727, 728, 728, 736, 734, 737, 742, 743, 744, 760, 637, 636, 823, 824, 825, 828, 828 840, 863, 865, 867, 868, 871, 872, 621, 437, 481

485, 492, 481, 477, 475, 433, 352, 538, 540, 543,  
352, 3204 in village Mael and through plot number  
1329 in village Sewai.

A-11/A-12 line passes through plot number 1329 in village  
Sewai.

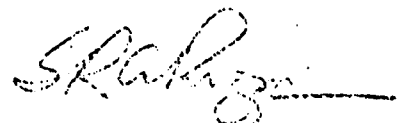
A/12-A/13-A/14-A/15-A/16-A/17 lines pass through plot number  
1329, along part eastern boundary of plot number  
1329, through plot number 1203 in village Sewai.

A/17-A/18 line passes along the part western boundary of road  
and through plot numbers 972, 956, 954 and 1034  
in village Sewai (which is also the part common  
boundary of Block acquired under L.A. and part  
common boundary of Ramgarh Block I acquired u/s  
9(1) of the Coal Act vide S.O. No. 3894 dt. 22.12.62).

A/18-A/19 line passes through plot numbers 1034, 723, 728,  
729, 738 along the part northern boundary of plot no.  
737, through plot nos. 741, 743, 712, 713, 705,  
706, 700, 1247, 700, 1247, 700 and 1305 in village  
Sewai (which is also the part common boundary of  
Ramgarh Block I acquired u/s 9(1) of the Coal Act  
vide S.O. No. 3894 dt. 22.12.62).

A/19-A/20 line passes along the part common boundary of  
villages Sewai and Mael (which is also the part  
common boundary of Ramgarh Block IV acquired u/s  
9(1) of the Coal Act, vide S.O. No. 2777 dt. 4.8.64).

A/20-A/10 line passes through plot numbers 293, 313, 314, 317,  
344, 515, 341, 392, 524, 508, 591, 618, 617, 620,  
621, 648, 649, 650, 657, 736, 753, 752, 751, 726,  
721, 724, 723 and 724 in village Mael (which is  
also the part common boundary of Ramgarh Block IV  
acquired u/s 9(1) of the Coal Act, vide S.O. No. 2777  
dt. 4.8.64).



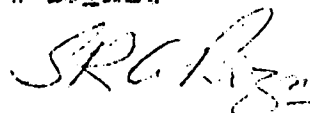
( S.R.A. Ravi )  
Director

No. 19(11)/76-CL

To  
The Assistant Manager (Technical),  
Govt. of India Press,  
Ring Road,  
New Delhi (with a copy of Hindi Version).

Copy forwarded for information and necessary action to :-

1. The Secretary, Government of Bihar, Department of Mines & Geology, Patna. It is requested that the Notification may be republished in the State Gazette and a copy of the same sent to this Ministry.
2. The Managing Director, Central Coalfields Limited, Darbhanga House, Ranchi (with 20 spare copies).
3. The Coal Controller, 1, Council House Street, Calcutta with two spare copies alongwith two copies of the plan for inspection by the interested parties.
4. The Controller, Indian Bureau of Mines, Nagpur (two spare copies).
5. The Director General, Geological Survey of India, Calcutta.
6. The Deputy Commissioner, Hazaribagh (Bihar) with the two spare copies alongwith two copies of the plan for inspection by the interested parties.
7. The Planning Commission, New Delhi.
8. The Regional Manager, Coal India Ltd., 401, Ansal Bhawan, Kasturba Gandhi Marg, New Delhi.
9. For Filer.

  
( S.R.A. Rizvi )  
Director

No 19(11)176-24